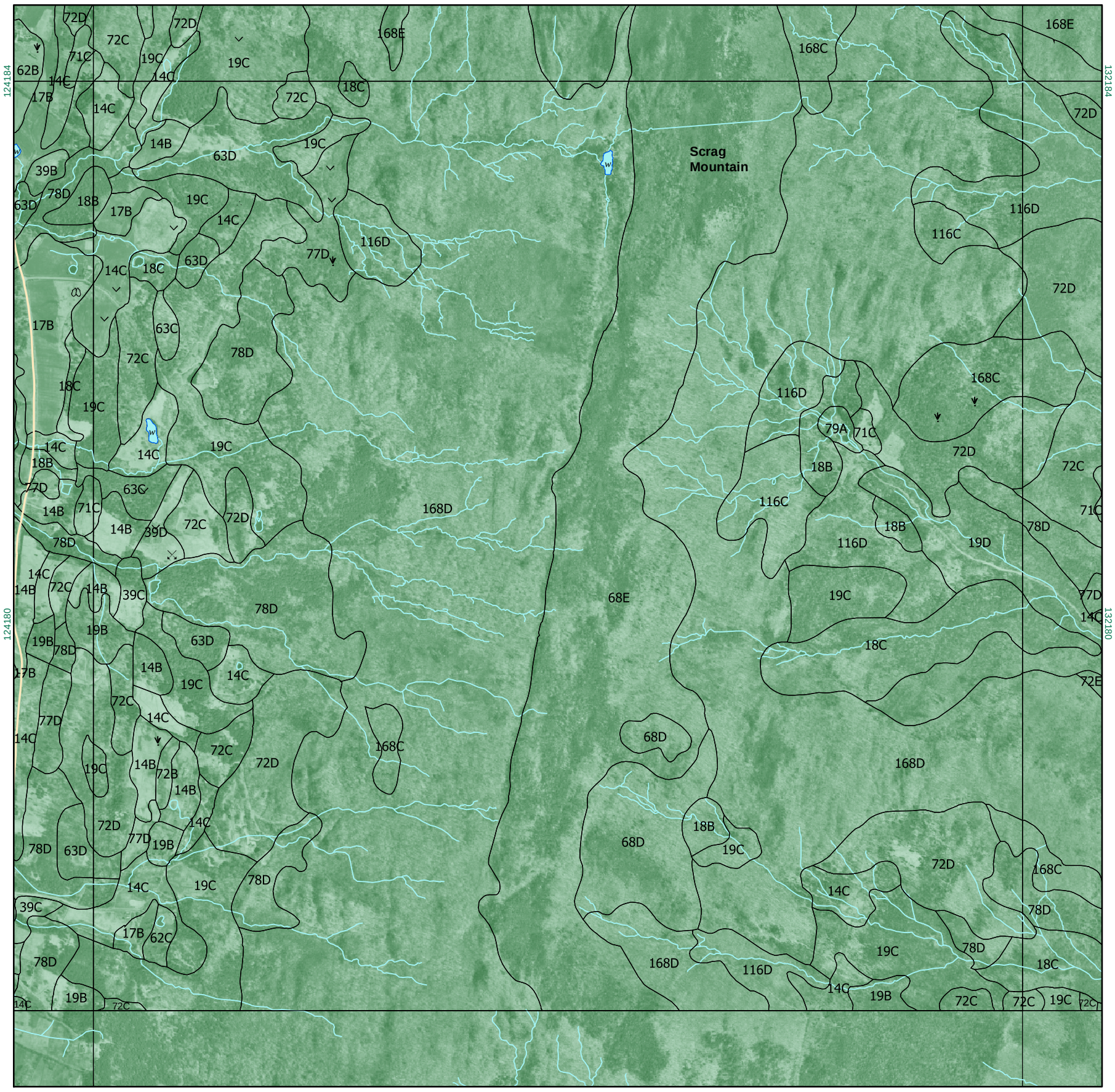

0 250 500 1,000 1,500 2,000 2,500Meters

Vermont Atlas Sheet -- 128180

N

Soil Survey Washington County Vermont
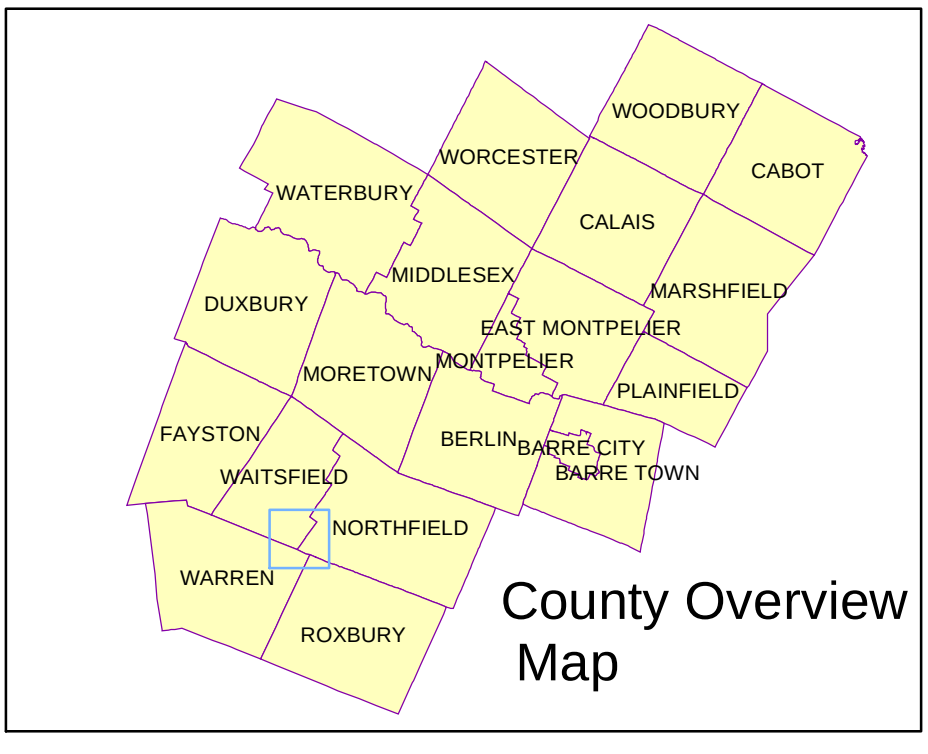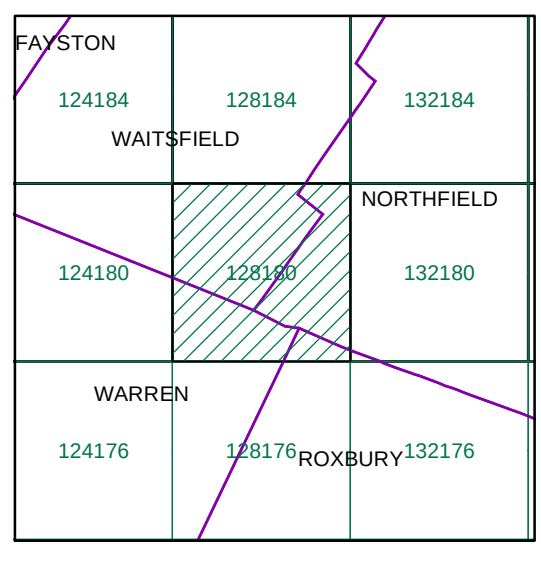
The source of the base map imagery is the Vermont Mapping Program. Each Vermont map sheet is a 4000 meter by 4000 meter grid in the Vermont Coordinate System NAD83. The intended publication scale is 1:20,000. This requires the use of TABLOID size paper (11inches x 17 inches) to print this map at the correct scale.